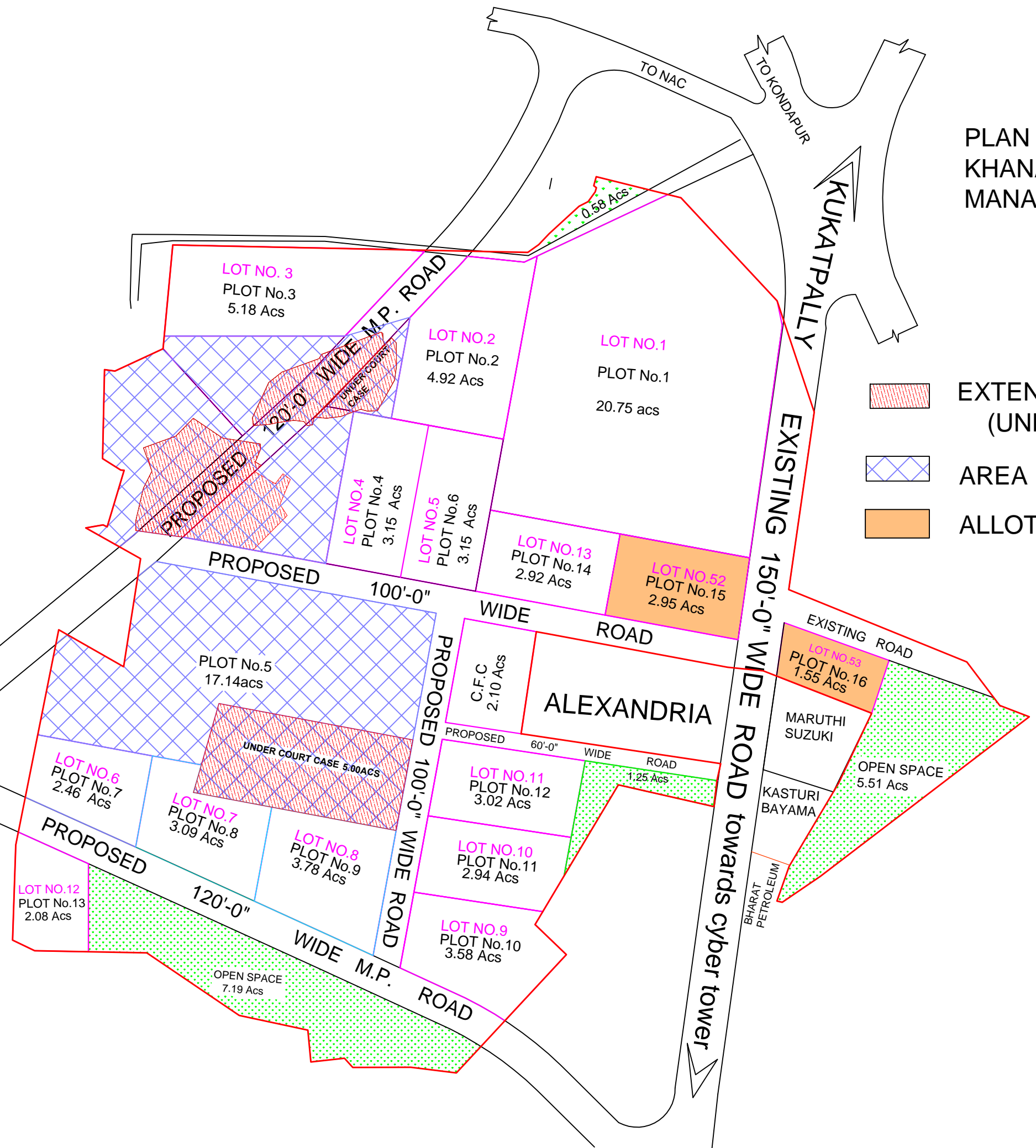
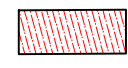
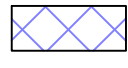



N

PLAN SHOWING THE SY NO. 41/14 OF KHANAMET VILLAGE, SERILINGAMPALLI MANADAL R.R. DIST.



-  EXTENT 10.50(5.50+5.00) ACS (UNDER COURT CASE)
-  AREA NOT PROPOSED FOR AUCTION
-  ALLOTTED IN PHASE II

Plot wise details in the Govt lands of Khanamet, Serilingampally mandal, R R DIST

Sy Nos		41/14	
S.NO	PLOT NO	SYNO	New EXTENT IN ACRES
1	1	41/14	20.75
2	2	41/14	4.92
3	3	41/14	5.18
4	4	41/14	3.15
5	6	41/14	3.15
6	7	41/14	2.46
7	8	41/14	3.09
8	9	41/14	3.78
9	10	41/14	3.58
10	11	41/14	2.94
11	12	41/14	3.02
12	13	41/14	2.08
13	14	41/14	2.92
14	15	41/14	2.95
15	16	41/14	1.55
			65.52
OPEN SPACE		41/14	14.53
ROAD AREA		41/14	20.72